PLAN SHOWING THE PROPOSED BUILDING AT SNO. 26/1 ISSA PALLAVARAM VILLAGE SAIDAPET TALUK CHINGLEPET MGR DISTRICK

C.B. & EWS AREA OF PALLAVAPURAM MUNICIPALITY

Revised plan:

A/17509/505/94

A1/24566/94

Planning Permit No.

APPROVED

SUBJECT TO THE CONDITIONS IN THIS OFFICE LETTER.

No. A1/24566/94 Date 12/2

FOR MEMBER SECRETARY
MADRAS METROPOLITAN DEVELOPMENT AUTHORITY
MADRAS - 600 008.

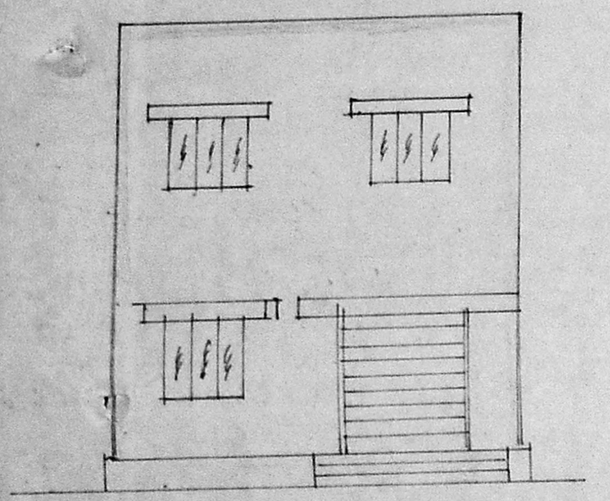

EVEVATION

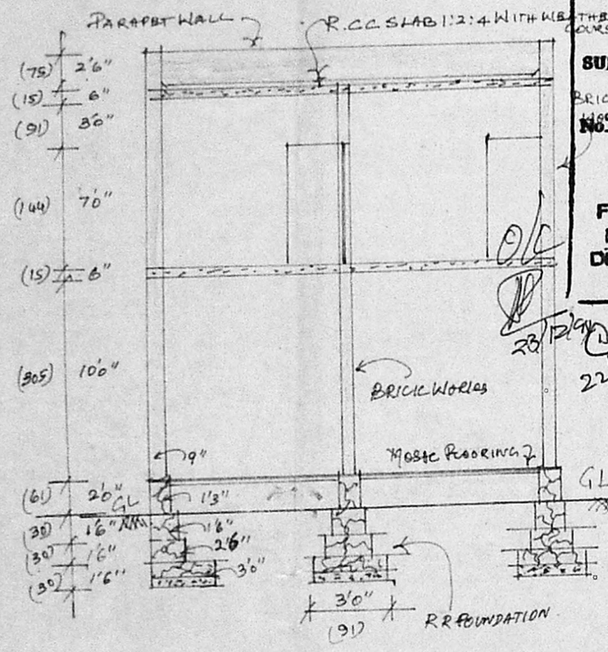

SECTION A&B

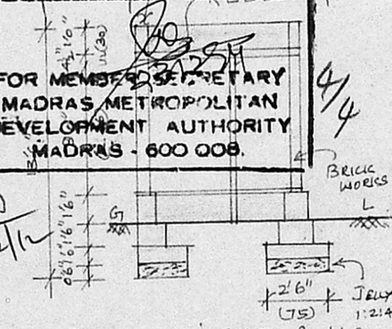

SEC. ON BATH & WC

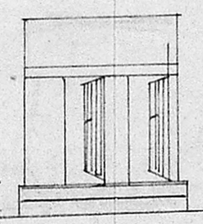

ELEVATION

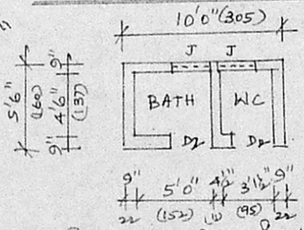

PLAN ON BATH & WC

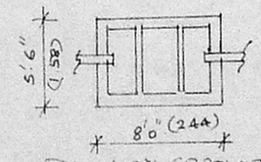

PLAN ON SEPTIC TANK

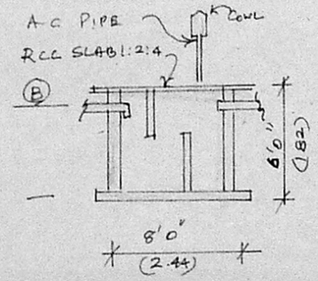

SECTION OF SEPTIC TANK

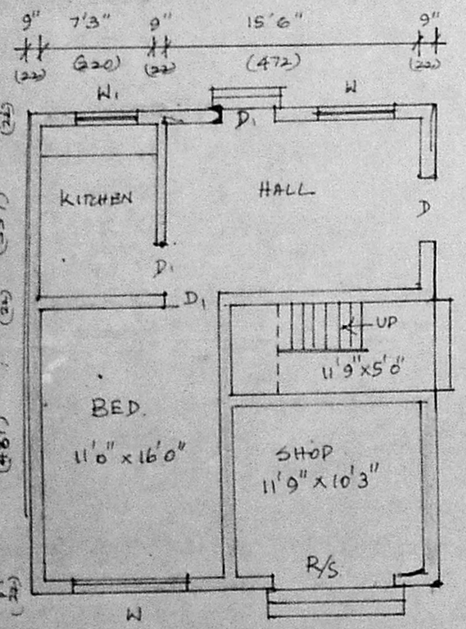

G.F. PLAN SCALE 1:100

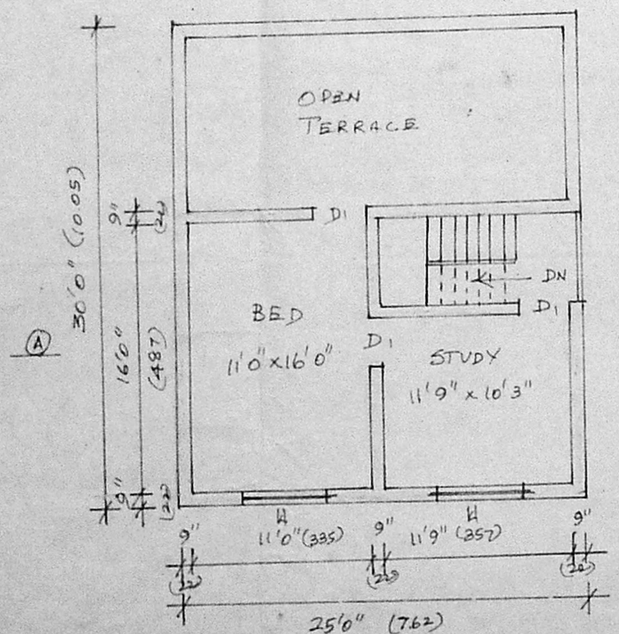

FIRST FLOOR PLAN

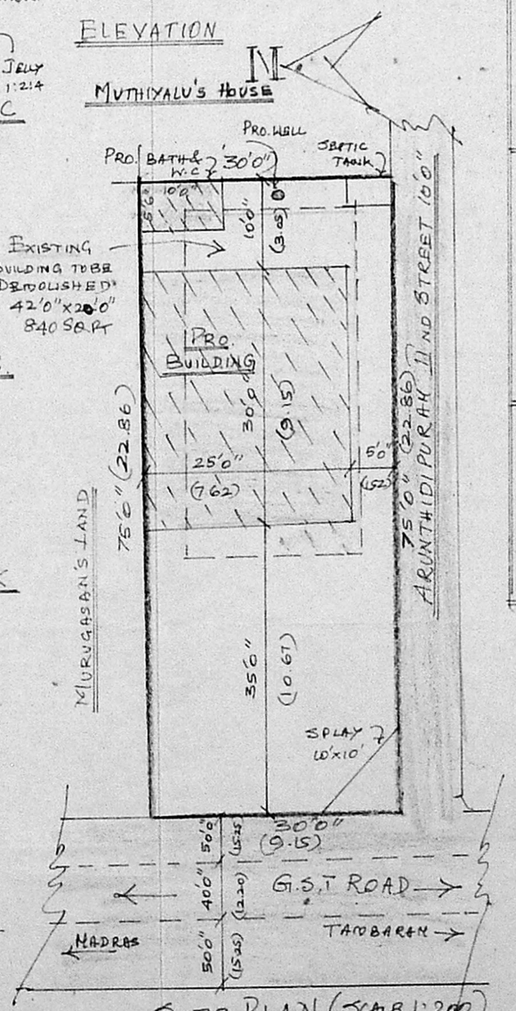

SITE PLAN (SCALE 1:200)

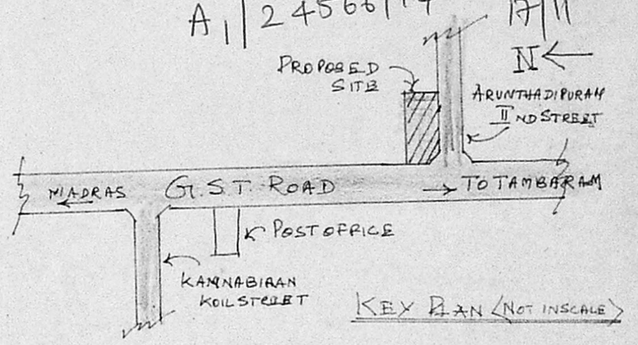

KEY PLAN (NOT IN SCALE)

AREA DETAIL

PLOT	2250 SQFT	(209 M²)
G.F. AREA	750 "	(69.7 M²)
F.F. "	440 "	(40.8 M²)
BATH & WC	55 "	(5.1 M²)
COVERAGE	33 %	
F.S.I.	0.55	

REFERANCES

D. DOOR	3'3" x 7'0"	(100 x 213)
D1 "	3'0" x 7'0"	(91 x 213)
D2 "	2'6" x 6'0"	75 x (183)
W WINDOW	4'6" 4'0"	(137 x 122)
W1 "	3'0" x 4'0"	(91 x 122)
V VENTILATOR	2'6" x 2'0"	(75 x 61)

PROPOSED
DEMOLISHED
BOUNDRY
ROAD

M. Natarajan

OWNER
(FOR M. KRISHNAMOORTHY MINAR)

J. Sathyamoorthy, D.C. (A.CAD)
LICENSED SURVEYOR,
ALANDUR MUNICIPALITY,
No. 155, 12th Street, Balaji Nagar,
Anakaputhur, Madras-600 070.

by Builders